

CERTIFIED LAND CORNER RESTORATION

Index No. W-11


4331333 3020 1978

State of Wisconsin }  
County of Lanai } ss.

History of original corner establishment: Old Notes

I Gary A. Radtke, do hereby certify that on the 20 th day of December, 1978, I found evidence of the N. 1/8 Cor. on N-S 1/4 Line corner of Section 33 Township 33, North, Range 13, Fourth Principal Meridian, as described hereon; and that from this evidence I established a new monument and accessories as described hereon to perpetuate the original location of this corner.

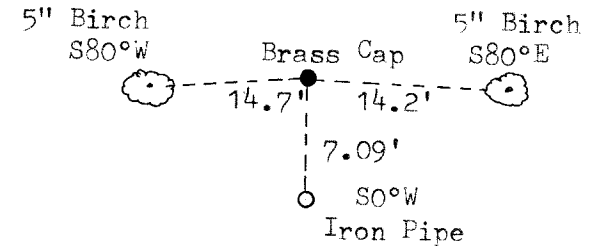
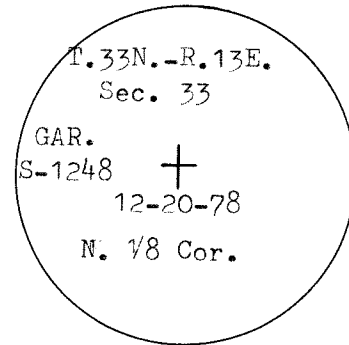
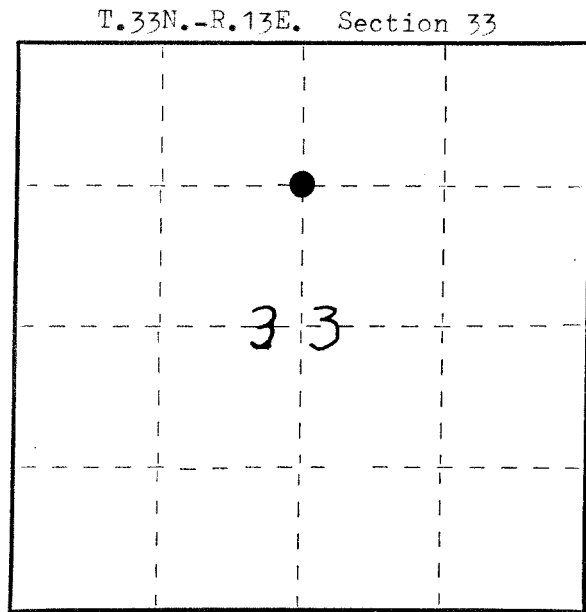
Description of corner evidence found: Old Iron Pipe Reset by Survey



Resident witnesses:

.....  
.....  
.....

Description of monument and accessories I established to perpetuate the original location of this corner.



Dated at Antigo, Wis., this 20 th day of December, 1978

Signature Gary A. Radtke Title Registered Land Surveyor Registration No. S-1248  
(County Surveyor, Registered Land Surveyor, or other duly authorized official)

Office of Register of Deeds, County of....., I hereby certify that the within instrument was filed in this office for record on the..... day of....., 19..... at..... o'clock..... M.

(Register of Deeds)

By..... Deputy

○ = Corner monument restored.