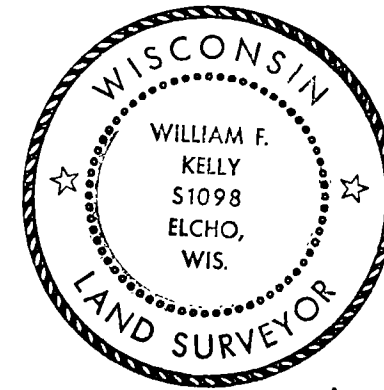


CERTIFIED LAND CORNER RESTORATION

Index No. J-3

State of Wisconsin }
County of LANGLADE } ss.

History of original corner establishment:



William F. Kelly

I WILLIAM F. KELLY, do hereby certify that on the 5th day of APRIL, 1975, I found evidence of the 1/4 SECTION corner of SECTIONS 7 & 18 Township 34, North, Range 10 EAST, Fourth Principal Meridian, as described hereon; and that from this evidence I established a new monument and accessories as described hereon to perpetuate the original location of this corner.

Description of corner evidence found:

LOCATED A 4" BRASS CAP SET IN NOVEMBER 11, 1937 -- NEXT TO OLD SQUARED WOOD POST.

CORNER IS LOCATED IN A SPRUCE SWAMP ADJACENT TO A LOGGING TRAIL APPROXIMATELY 300 FEET SOUTH OF BASS LAKE ROAD.

Resident witnesses:

JOHN DREW

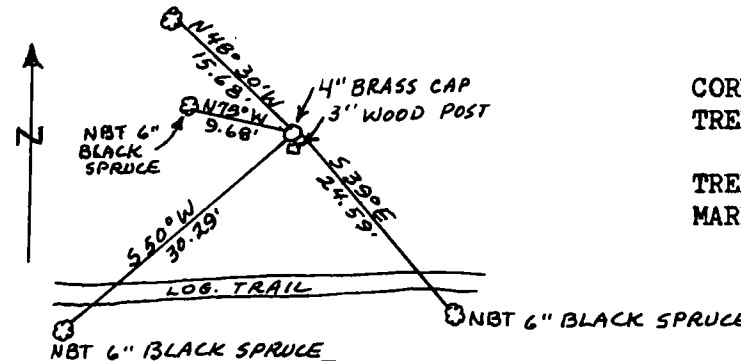
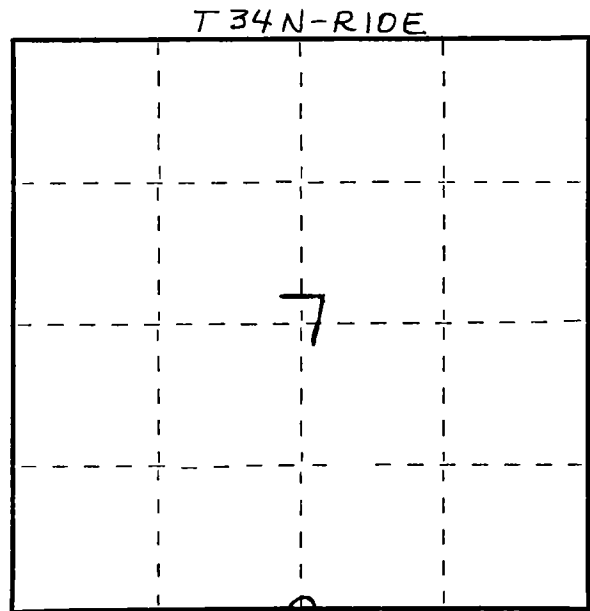
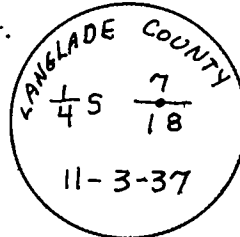
DONALD KELLY

Description of monument and accessories I established to perpetuate the original location of this corner.

BRASS CAP MARKED:

CORNER WITNESSED WITH NEW BEARING TREES.

TREES BLAZED NBT ON TRUNK WITH A + MARK AT BASE.



Dated at ELCHO, Wis., this 5th day of APRIL, 1975

Signature William F. Kelly Title REGISTERED LAND SURVEYOR Registration No. S-1098
(County Surveyor, Registered Land Surveyor, or other duly authorized official)

Office of Register of Deeds, County of _____, I hereby certify that the within instrument was filed in this office for record on the _____ day of _____, 19____ at _____ o'clock _____ M.

(Register of Deeds)

By _____ Deputy

○ = Corner monument restored.