

CERTIFIED LAND CORNER RESTORATION

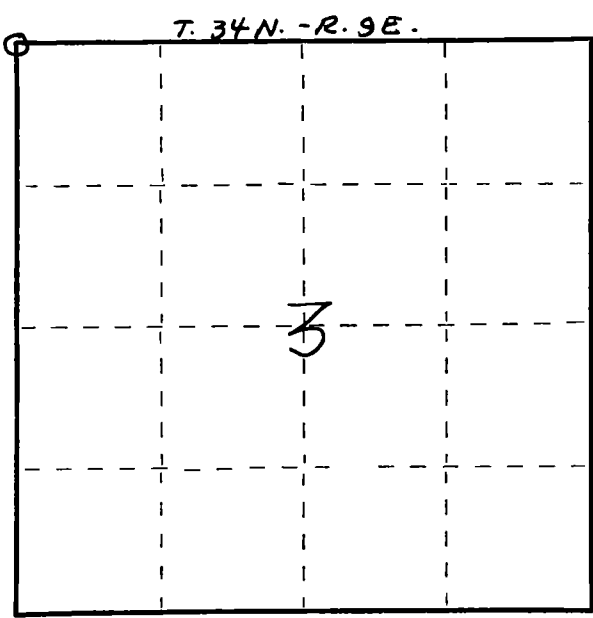
Index No. A-13

State of Wisconsin }
County of LANGLADE } ss.

I WILLIAM F. KELLY, do hereby certify that on the 28TH day of DECEMBER, 1976, I found evidence of the SECTION corner of SECTIONS 33, 34, 4, 3 Township 34, 35, North, Range 9E, Fourth Principal Meridian, as described hereon; and that from this evidence I established a new monument and accessories as described hereon to perpetuate the original location of this corner.

Resident witnesses:

.....
.....
.....




○ = Corner monument restored.

History of original corner establishment:

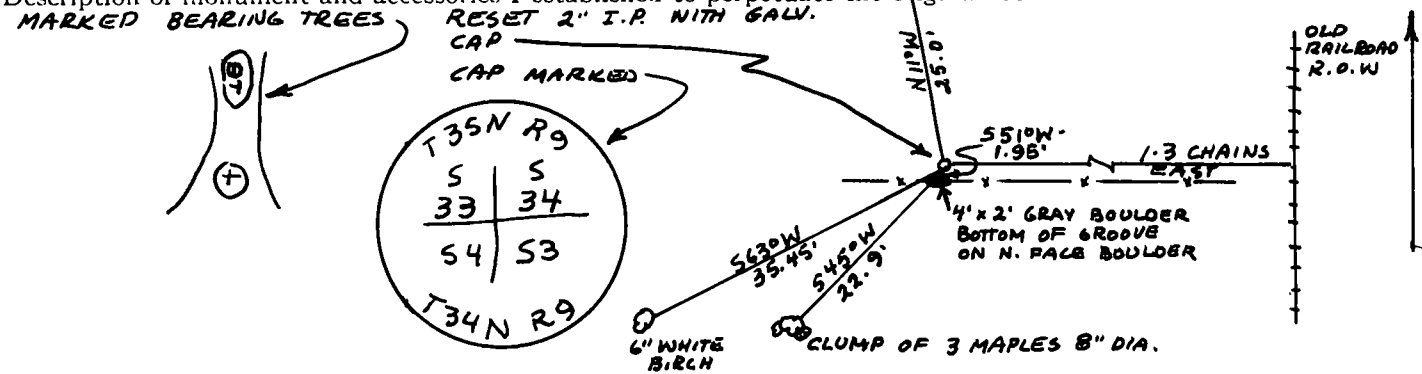
Description of corner evidence found:

FOUND MONUMENT LYING ON ITS SIDE.
SECT. COR. 7.35 N. ON THE COUNTY LINE.
33 | 34
4 | 3
T. 34 N.



William F. Kelly 12-28-76

Description of monument and accessories I established to perpetuate the original location of this corner.



Dated at ELCHO, Wis., this 28TH day of DECEMBER, 1976.

Signature William F. Kelly Title REGISTERED LAND SURVEYOR Registration No. S1098
(County Surveyor, Registered Land Surveyor, or other duly authorized official)

Office of Register of Deeds, County of _____, I hereby certify that the within instrument was filed in this office for record on the _____ day of _____, 19____ at _____ o'clock _____ M.

(Register of Deeds)

By _____ Deputy