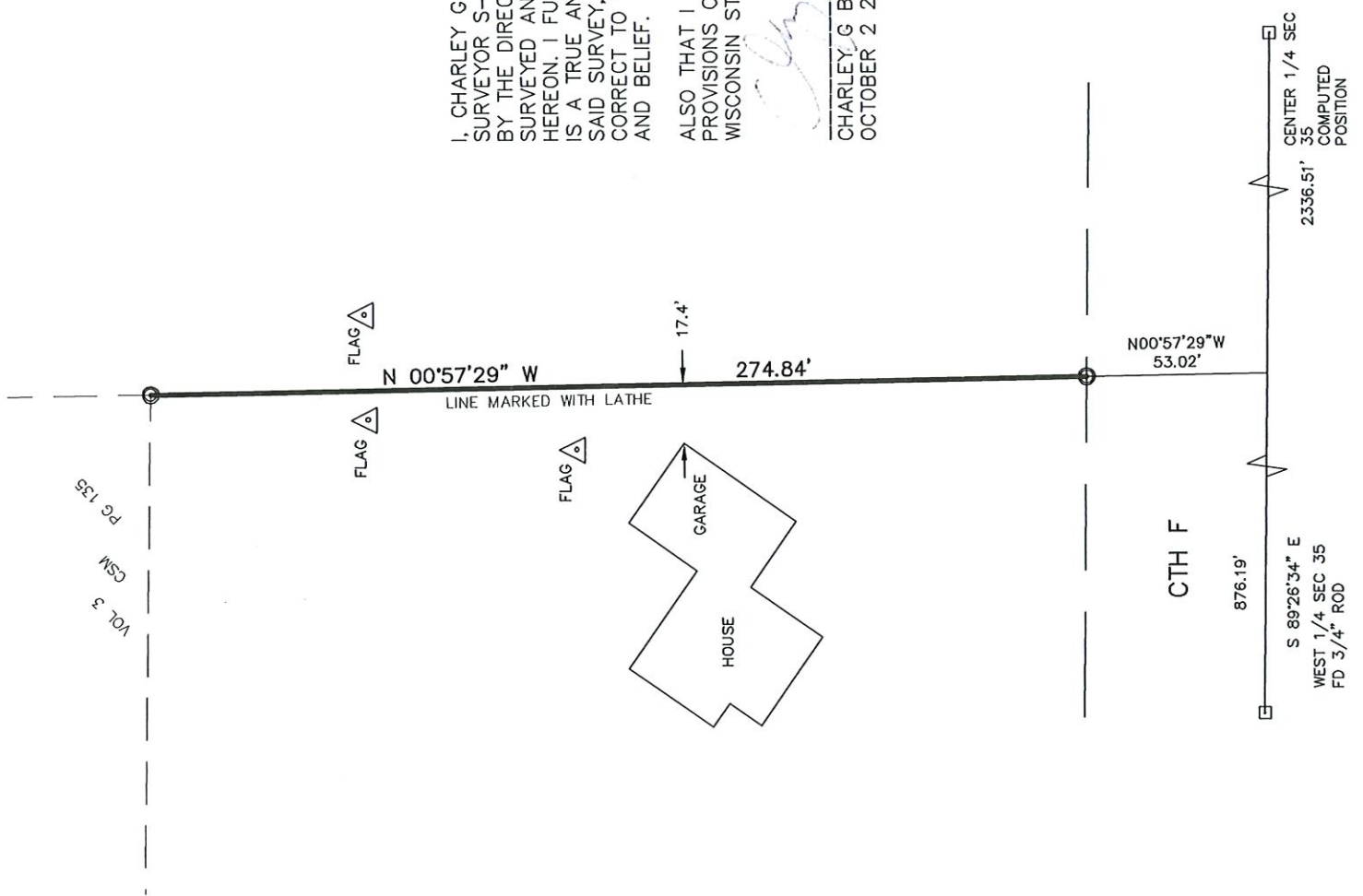


MAP OF SURVEY

OF PART OF THE SOUTHWEST 1/4 OF THE NORTHWEST 1/4 OF SECTION 25, TOWNSHIP 31 NORTH, RANGE 11 EAST, TOWN OF ANTIGO, LANGLADE COUNTY WISCONSIN

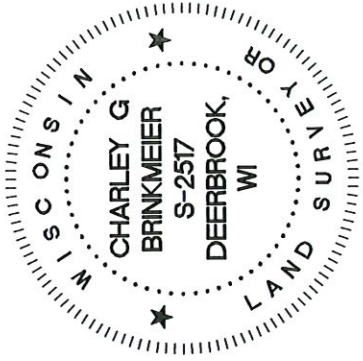


I, CHARLEY G BRINKMEIER, REGISTERED LAND SURVEYOR S-2517, DO HEREBY CERTIFY THAT BY THE DIRECTION OF BILL BOCKES I SURVEYED AND MAPPED THE PROPERTY HEREON. I FURTHER CERTIFY THAT THIS MAP IS A TRUE AND CORRECT REPRESENTATION OF SAID SURVEY, AND THAT THIS SURVEY IS CORRECT TO THE BEST OF MY KNOWLEDGE AND BELIEF.


ALSO THAT I HAVE FULLY COMPLIED WITH THE PROVISIONS OF CHAPTER AE-7 OF THE WISCONSIN STATUTES.

[Signature]

CHARLEY G BRINKMEIER S-2517
OCTOBER 2 2024



- 3/4" X 18" IRON PIPE WEIGHING 1.50 LBS/LINEAL FOOT SET
- FOUND 2" I. PIPE
- ◎ FOUND 1" I. PIPE
- ▲ FOUND PK NAIL OR RR SPIKE
- FOUND GOVT CORNER
- () RECORD DATA



SURVEY PROVIDED BY: CORNERSTONE SURVEYING W12890 HWY 1 DEERBROOK WI 54424 715-216-3234	SURVEYED FOR: BILL BOCKES W8438 CTH F ANTIGO WI 54409	BEARING REFERENCE: TO THE LANGLADE COUNTY COORDINATE SYSTEM
----------------------------------------------------------------------------------------------------	----------------------------------------------------------------	-------------------------------------------------------------------

RECORD # 11168
LANGLADE COUNTY SURVEYORS OFFICE
DATE FILED: 11/27/24 BY: D.T.