


**PLAT OF SURVEY
LANDS BEING
PART OF THE E 1/2 OF THE NE 1/4 NE 1/4,
SECTION 28, TOWN 34 NORTH, RANGE 12 EAST
TOWNSHIP OF AINSWORTH, LANGLADE COUNTY, WI.**



BEARINGS REFERENCED TO
THE EAST LINE OF THE NE 1/4
ASSUMED TO BEAR
S00°04'44"W

1" DIA. I.P., FOUND
N36°20'52"W, 2.01'
2653.75'

N88°40'34"E
300.05'

1" DIA. I.P., FOUND
S17°35'40"W, 3.45'
1990.31'

363.39'

N88°40'34"E
300.05'

1990.31'

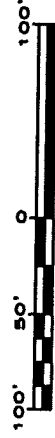
N 1/4 CORNER
SEC. 28
4" BRASS CAP
IN CONCRETE

P.O.B.
NW CORNER OF THE
E 1/2-NE 1/4-NE 1/4

NE CORNER
SEC. 28
4" BRASS CAP
IN CONCRETE

LEGEND

- MONUMENT, FOUND AS NOTED
- IRON PIPE, FOUND AS NOTED
- ◆ IRON ROD, FOUND AS NOTED
- 3/4" DIA. X 18" LONG IRON ROD WEIGHING 3.2 LBS/FOOT, SET
- ▲ COMPUTED POSITION



DESCRIPTION

LANDS BEING THE WEST 300 FEET OF THE EAST HALF OF THE NE 1/4 NE 1/4, NORTH OF LOST LAKE ROAD, SECTION 28, TOWN 34 NORTH, RANGE 12 EAST, TOWNSHIP OF AINSWORTH, LANGLADE COUNTY, WISCONSIN, AS DESCRIBED IN DOCUMENT #305954. MORE PARTICULARLY DESCRIBED AS FOLLOWS:

COMMENCING AT THE NORTH 1/4 CORNER SECTION 28, THENCE N88°40'34"E, 1990.31' ALONG THE NORTH LINE OF SAID SECTION TO THE NORTHWEST CORNER OF THE E 1/2 OF THE NE 1/4-NE 1/4 AND THE POINT OF BEGINNING. THENCE CONTINUING ALONG THE NORTH LINE OF SAID SECTION, N88°40'34"E, 300.05', THENCE S00°16'06"E, 613.19' TO THE NORTHERLY RIGHT-OF-WAY LINE OF LOST LAKE ROAD, THENCE CONTINUING ALONG SAID RIGHT-OF-WAY SOUTH-WESTERLY 110.88' ALONG THE ARC OF A CURVE TO THE RIGHT, HAVING A RADIUS OF 297.90', THE CHORD OF WHICH BEARS S46°50'14"W, 110.23', THENCE S57°29'57"W 259.18', THENCE LEAVING SAID RIGHT-OF-WAY, N00°16'06"W 820.93' TO THE POINT OF BEGINNING. SAID PARCEL CONTAINS 5.0 ACRES MORE OR LESS AND IS SUBJECT TO ALL EASEMENTS, RESTRICTIONS, RESERVATIONS AND RIGHTS-OF-WAY OF RECORD.

DOC #305954
#218140.17 SQ.FT.
#5.0 ACRES

1" DIA. I.P., FOUND
WEST 4.78'

1" DIA. I.P., FOUND
WEST, 5.45'

1" DIA. I.P., FOUND
EAST, 1.11'

VOL. 360
PG. 625

S00°16'06"E

613.19'

1336.76'

S00°04'44"W
1345.56'

**E 1/2-NE 1/4-NE 1/4
LOST LAKE ROAD**

N00°16'06"W

S57°29'57"W
259.18'

RADIUS=297.90'
CEN. ANG.=21°19'32"
ARC LENGTH=110.88'
CHORD BEARING=S46°50'14"W
CHORD LENGTH=110.23'

1" DIA. I.R. FOUND
S04°25'27"E, 12.90'

508.54'

723.57'

DOC. #254709


300.01'
S89°55'56"E

SW CORNER OF THE
E 1/2-NE 1/4-NE 1/4

DOC. #296610

SE CORNER OF THE
E 1/2-NE 1/4-NE 1/4

E 1/4 CORNER
SEC. 28
1/2" IP FOUND
OVER
4" BRASS CAP
IN CONCRETE



I, JEFFREY L. DEMUTH REGISTERED LAND SURVEYOR IN THE STATE OF WISCONSIN DO HEREBY CERTIFY THAT I HAVE SURVEYED THE PROPERTY SHOWN UPON THIS PLAT, THAT I HAVE MADE SUCH SURVEY UNDER THE DIRECTION OF MR. LOUIS J. MICHEL, OWNER, THAT I HAVE COMPLIED WITH CHAPTER AE 7 OF THE WISCONSIN ADMINISTRATIVE CODE TO THE BEST OF MY KNOWLEDGE AND BELIEF.

RECORD # 20337

LANGLADE COUNTY SURVEYORS OFFICE
DATE FILED 12/29/06

MSA
PROFESSIONAL SERVICES
TRANSPORTATION • MUNICIPAL
DEVELOPMENT • ENVIRONMENTAL
1500 W. Washington Street, Suite 6, Marquette, MI 49855
906-225-6775, 1-800-844-7854 Fax: 715-362-4116
© MSA PROFESSIONAL SERVICES

CLIENT:	LOUIS MICHEIL SURVEY W6945 LOST LAKE ROAD PEARSON, WI. 54482	FILE NO.	9980760
DATE SHEET/DRAWN	DATE SHEET/DRAWN	PROJECT NO./MTR	DATE 12/29/06
DATE SHEET/DRAWN	DATE SHEET/DRAWN	SCALE AS SHOWN	