

Center 1/4
Corner

S1/16C


County Hwy. K

Pipe is 0.07'
East of Line

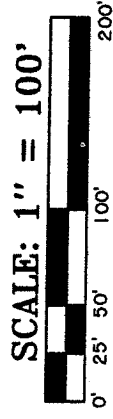
Rusch survey
dated 6/15/2007

BEARING
BASIS OF
RECORD

BEARINGS ARE BASED ON
THE NORTH-SOUTH 1/4
LINE BEARING OF N
1°12'33"E FROM TOW
TIMOTHY J. RUSCH SURVEYS
DATED 6/15/2007.



"Gehring Lands"



-SURVEY CERTIFICATE AND WAIVER-

Pursuant to Chapter A-E 7 of the Wisconsin Administrative Code, Eagle Landmark Surveying, Inc. is required to meet certain Minimum Standards for Property Surveys as specified in Sections 7.01 through 7.07 of this code. Our client as named hereon has executed an agreement to exclude certain survey work from these requirements as allowed in Chapter A-E 7.01 (2).

The requirements of Chapter A-E 7 of the Wisconsin Administrative Code's Minimum Standards for Property Surveys which have been waived are listed below:

- [] Field measurements and angles as described in (A-E 7.06).
- [X] Legal description prepared for this property (A-E 7.04).
- [X] Monuments marking all property corners (A-E 7.03 & 7.07).
- [] Tie to a Public Land Survey System Corner (A-E 7.04).

I hereby certify, that to the best of my knowledge and belief, I have complied with the remaining requirements of Chapter A-E 7 of the Wisconsin Administrative Code, Minimum Standards for Property Surveys.

Dated This 25th Day of May, 2012.



Thomas A. Boettcher, R.L.S. 1763

-Legend-

- LANGLADE COUNTY 6" DIA. BRASS CAPPED CONCRETE MONUMENT FOUND IN PLACE
- 1-1/2" IRON PIPE FOUND IN PLACE
- 1" IRON PIPE FOUND IN PLACE
- () BEARING & DISTANCE OF RECORD

"Gehring Lands"

RECORD # 20430
LANGLADE COUNTY SURVEYORS OFFICE
DATE FILED: 8/8/13 BY D. TRUSTY



Line Survey For
John & Debbie Gehring

3136 Glenway Drive
Northbrook, IL 60062

SCALE 1" = 100' DATE 5/25/2012 DW. BY. TAB
Drawing No. **E3704**
Eagle Landmark Surveying, Inc.
5035 Hwy. 70 West, Eagle River, WI 54521
P&F (715)479-9610 eaglelandmark@frontier.com

South 1/4
Corner

(N 1°09'22"E 1397.92')
(N 01°09'46"E 1397.89')
(S 28°08'46"E 1328.85')
(S 28°08'46"E 1328.78')

2" X 2" Wood stakes site along this line about every 45'

old wood post and wire fence line has been maintained (50+ years old by local testimony)