

SCHEDULE OF LANDS & INTERESTS REQUIRED

OWNER'S NAMES ARE SHOWN FOR REFERENCE PURPOSES ONLY AND ARE SUBJECT TO CHANGE PRIOR TO THE TRANSFER OF LAND INTERESTS TO THE DEPARTMENT.

PARCEL NUMBER	OWNERS	INTEREST REQUIRED	ACRES REQUIRED		
			R/W NEW	EXISTING	TOTAL
17	JOSEPH M & JANET M WALDVOGEL	FEE	0.056	0.816	0.882
18	VERNON O & JANICE MATTMILLER	FEE	0.050	0.960	1.010

TRANSPORTATION PROJECT PLAT NO: 9650-16-20 - 4.08

THAT PART OF THE SW1/4 OF THE SE1/4 OF SECTION 21, ALSO PART OF THE NW1/4 OF THE NE1/4 OF SECTION 28, TOWNSHIP 30 NORTH, RANGE 12 EAST, TOWN OF NORWOOD, LANGLADE COUNTY, WISCONSIN

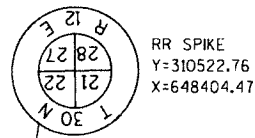
RELOCATION ORDER STH 47, LANGLADE COUNTY

TO PROPERLY ESTABLISH, LAY OUT, WIDEN, ENLARGE, EXTEND, CONSTRUCT, RECONSTRUCT, IMPROVE, OR MAINTAIN A PORTION OF THE HIGHWAY DESIGNATED ABOVE, THE STATE OF WISCONSIN DEPARTMENT OF TRANSPORTATION DEEMS IT NECESSARY TO RELOCATE OR CHANGE SAID HIGHWAY AND ACQUIRE CERTAIN LANDS AND INTERESTS OR RIGHTS IN LANDS FOR THE ABOVE PROJECT.

TO EFFECT THIS CHANGE, PURSUANT TO AUTHORITY GRANTED UNDER SECTION 84.02 (3) AND 84.09, WISCONSIN STATUTES, THE DEPARTMENT OF TRANSPORTATION HEREBY ORDERS THAT:
 1. THAT PORTION OF SAID HIGHWAY AS SHOWN ON THIS PLAT IS LAID OUT AND ESTABLISHED TO THE LINES AND WIDTHS AS SO SHOWN FOR THE ABOVE PROJECT.
 2. THE LANDS OR INTERESTS OR RIGHTS IN LANDS AS SHOWN ON THIS PLAT ARE REQUIRED BY THE DEPARTMENT FOR THE ABOVE PROJECT AND SHALL BE ACQUIRED IN THE NAME OF THE STATE OF WISCONSIN, PURSUANT TO THE PROVISIONS OF SECTION 84.09 (1) OR (2), WISCONSIN STATUTES.

NE/NE TOWN

NW/NE SECTION 28

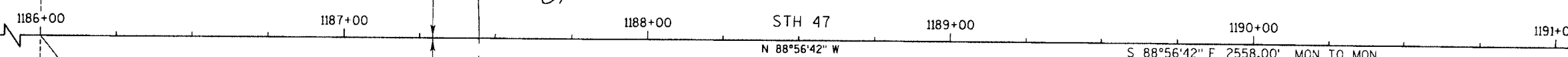


16.5' UTILITY EASEMENT
FRONTIER COMMUNICATIONS
(FORMERLY GENERAL TELEPHONE COMPANY) DOC. 269944

LOT 1
CSM 346115
VOL. 9 PG. 123
SE/SE

COURSE	BEARING	DISTANCE
NE SEC. 28-380	N 88°56'42" W	1134.26'
380-381	S 1°03'18" W	41.00'
381-382	N 88°56'42" W	143.41'
382-383	S 0°48'00" E	14.01'
383-384	N 88°56'42" W	157.04'
384-385	N 1°03'18" E	14.00'
385-386	N 88°56'42" W	208.74'
386-387	N 1°03'18" E	41.00'
387-388	N 1°03'18" E	41.00'
388-389	S 88°56'42" E	158.74'
389-390	N 1°03'18" E	14.00'
390-391	S 88°56'42" E	205.78'
391-392	S 1°36'02" W	14.00'
392-393	S 88°56'42" E	144.35'
393-380	S 1°03'18" W	41.00'

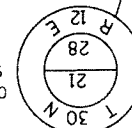
POINT NO.	STATION	OFFSET
380	1186+00.00	0.00
381	1186+00.00	-41.00
382	1187+43.41	-41.00
383	1187+42.96	-55.00
384	1189+00.00	-55.00
385	1189+00.00	-41.00
386	1191+08.74	-41.00
387	1191+08.74	0.00
388	1191+08.74	41.00
389	1189+50.00	41.00
390	1189+50.00	55.00
391	1187+44.22	55.00
392	1187+44.35	41.00
393	1186+00.00	41.00



Refer to the Title Sheet, recorded as Sheet 2 of 2, in Plat File 1-184A as Document No. 415085 for additional information

NOTE: THE ALIGNMENT USED FOR THIS TRANSPORTATION PROJECT PLAT DIFFERS FROM THE CONSTRUCTION ALIGNMENT.

MAC NAIL
Y=310569.86
X=645846.90



EMCS

LEVIN C. BOYER, REGISTERED LAND SURVEYOR, HEREBY CERTIFY THAT IN FULL COMPLIANCE WITH THE PROVISIONS OF SECTION 84.09 OF THE WISCONSIN STATUTES AND UNDER THE DIRECTION OF THE DEPARTMENT, I HAVE SURVEYED TRANSPORTATION PROJECT PLAT 9650-16-20-4.08 AND THAT SUCH PLAT CORRECTLY REPRESENTS ALL EXTERIOR BOUNDARIES OF THE SURVEYED LAND.

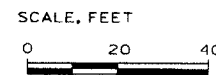
KEVIN C. BOYER
REGISTERED LAND SURVEYOR NUMBER 2615
THIS PLAT AND RELOCATION ORDER ARE APPROVED FOR THE WISCONSIN DEPARTMENT OF TRANSPORTATION.

(SIGNATURE) *Brent L. Stella* DATE: 10-26-11
(PRINTED NAME) BRENT L. STELLA

RESERVED FOR REGISTER OF DEEDS
PROJECT NUMBER 9650-16-20-4.08
AMENDMENT NO:

ACCEPTED FOR RECORDING AND FILING IN THE OFFICE OF THE REGISTER OF DEEDS IN LANGLADE COUNTY, WISCONSIN AT 10:20 AM ON 10/26/11 AS DOCUMENT 415085 AND FILED IN PLAT FILE 1-184B.

.....*Andrea Fisher*.....
SIGNATURE OF REGISTER OF DEEDS



NO

RECORD # 20460
 LANGLADE COUNTY SURVEYORS OFFICE
 DATE FILED: 7/14/14 BY: D. TUSTY