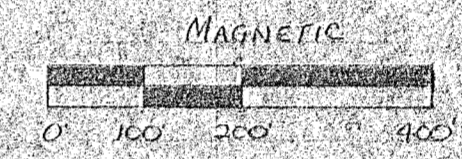



MAP OF SURVEY


FOR CARL JACKSON

PART OF THE SW 1/4 SW 1/4, SECT. 24 AND THE NW 1/4 NW 1/4 AND THE SW 1/4 NW 1/4, SECT. 25, T34N, R12E, TOWN OF ANIMORTH, LANGLADE CO., WISCONSIN



SCALE: 1" = 200'

- LEGEND:
- IRON PIPE, SET
 - ⊙ IRON PIPE 4" x 4" POST, FOUND IN PLACE
 - ⊗ BRASS CAP MONUMENT FOUND IN PLACE
 - ⊕ ALUM. CAP MONUMENT, SET



William F. Kelly
11/30/82

BUILDERS SERVICE ENGINEERING DIVISION	
SURVEY MAP	
FOR	
CARL JACKSON	
DRAWN BY: LISA NEYER	
SCALE 1" = 200'	DATE Nov. 24, 1982
SHEET 1 OF 1	DWG. NO. 1033

RECORD # 30252
 LANGLADE COUNTY SURVEYORS OFFICE
 DATE FILED: 6/4/93 BY: DT 63

