

MAP OF SURVEY

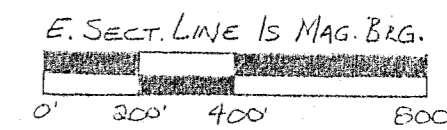
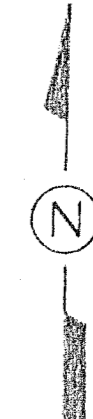
FOR: PAT AND EMILY DOUCETTE

BEING THE NE 1/4 SE 1/4, SECT. 25, T31N, R1E,
TOWN OF ANTIGO, LANGLADE COUNTY, WI




LEGEND:

- 1" x 30" IRON PIPE, SET, MIN. WT. 1.13#/L.F.
- R.R. SPIKE, SET
- R.R. SPIKE, FOUND IN PLACE
- ▲ NAIL, FOUND IN PLACE
- WELL POINT, FOUND IN PLACE
- ⊙ 3" ALUMINUM MONUMENT, FOUND IN PLACE



SCALE: 1" = 400'



William F. Kelly
8-1-89

BUILDERS SERVICE ENGINEERING DIVISION	
SURVEY MAP	
FOR	
PAT & EMILY DOUCETTE	
DRAWN BY: LISA J. REYNOLDS	
SCALE 1" = 400'	DATE AUGUST 1, 1989
SHEET 1 OF 1	DWG. NO: 2180

RECORD # 30286
LANGLADE COUNTY SURVEYORS OFFICE
DATE FILED: 6-7-93 BY: SJP