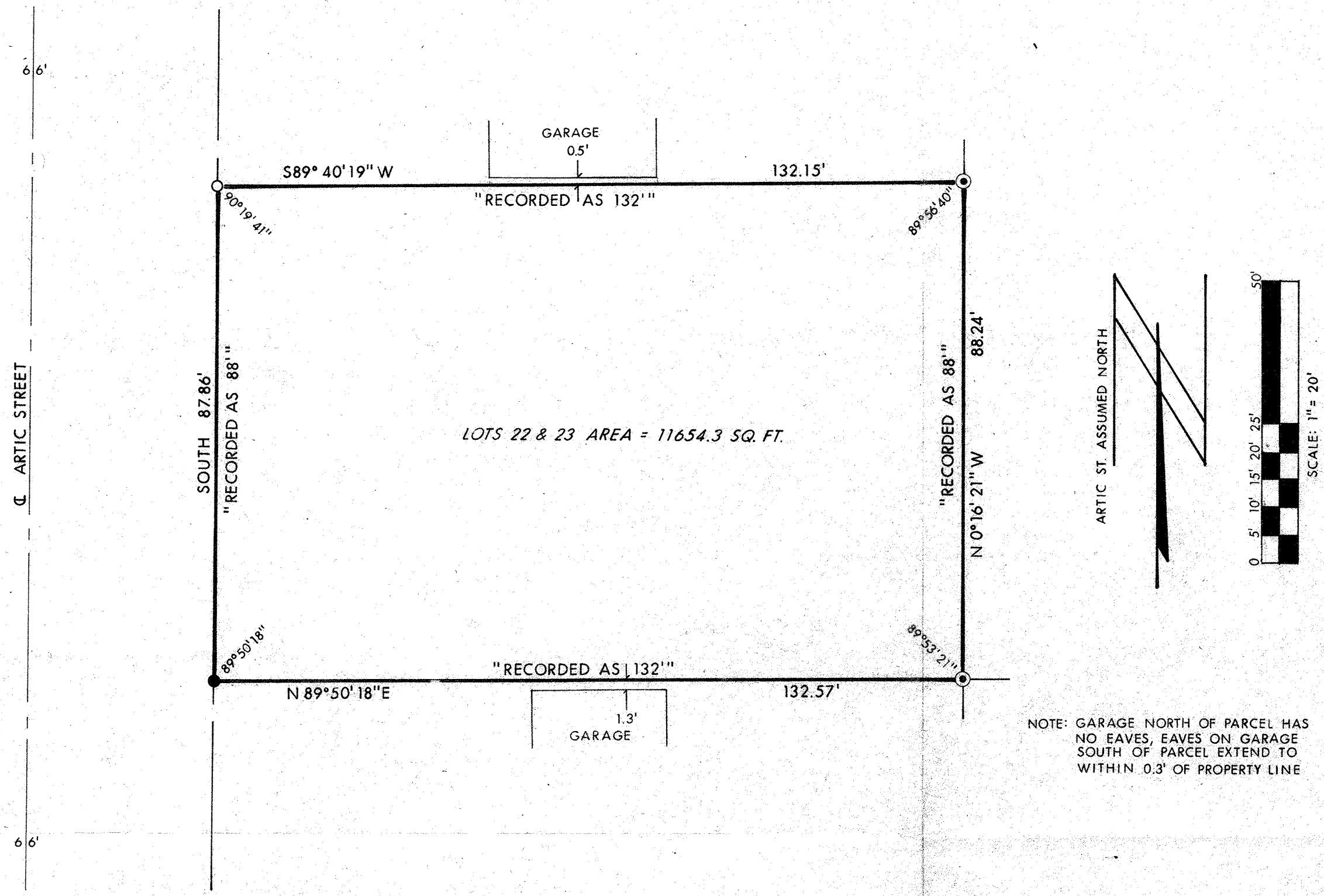


LOTS 22 AND 23 OF BLOCK 6 OF THE VILLAGE (NOW CITY) OF ANTIGO, LANGLADE COUNTY, WISCONSIN.




LOTS 22 & 23 AREA = 11654.3 SQ. FT.

NOTE: GARAGE NORTH OF PARCEL HAS NO EAVES, EAVES ON GARAGE SOUTH OF PARCEL EXTEND TO WITHIN 0.3' OF PROPERTY LINE

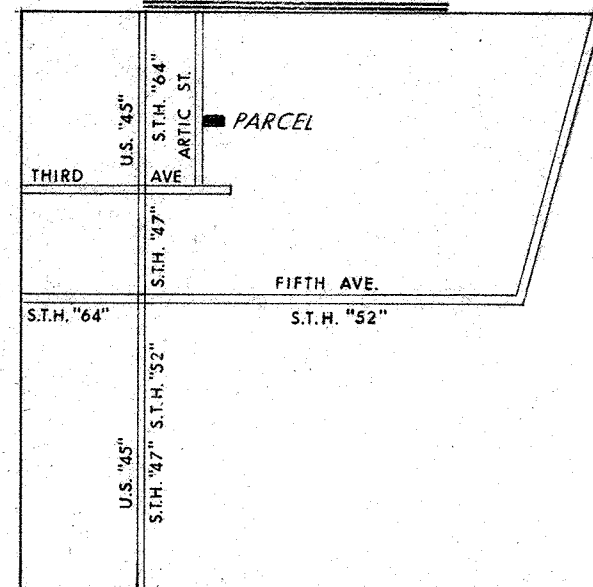
Surveyor's Certificate

I, Wesley J. Tradewell, authorized by Robert Noskowiak, hereby certify that the above described parcel was surveyed under my direction and that the survey is correct to the best of my knowledge and belief.

Wesley J. Tradewell
 Wesley J. Tradewell, Registered Land Surveyor
 Wisconsin Registration Number 1342



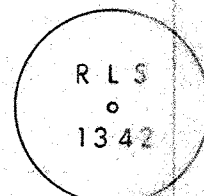
LOCATION SKETCH



SEC. 29, T.31 N., R.11 E.

LEGEND

- 1" x 30" IRON PIPE WITH PLUG SET (SEE SKETCH BELOW)
- 1 1/4" IRON PIPE FOUND
- ⊙ 1 1/4" IRON PIPE FOUND, REPLACED WITH 1" x 30" IRON PIPE WITH PLUG (SEE SKETCH BELOW)


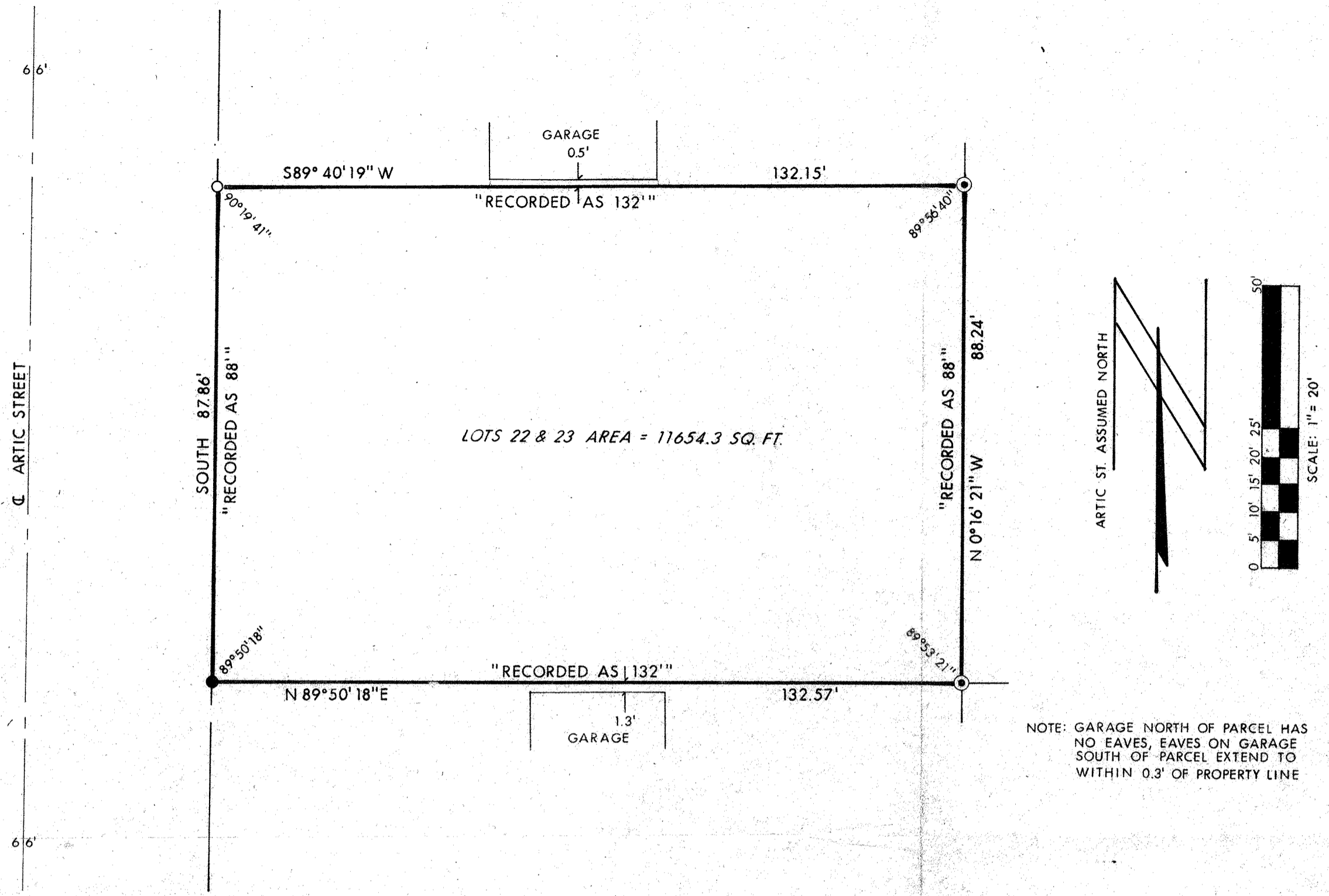


"PERMAMARK" PLUGS IN PIPES

RECORD # 30307 177
 LANGLADE COUNTY SURVEYORS OFFICE
 DATE FILED: 6/7/93 BY: DT

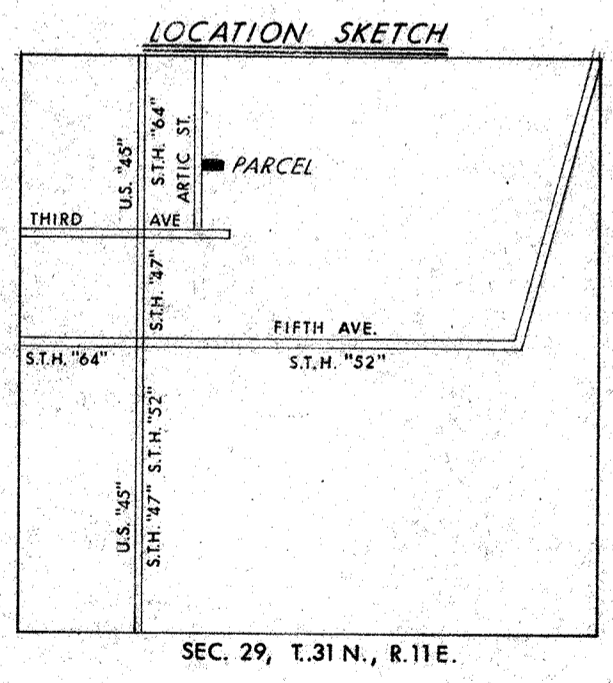
T-W		THE TRADE-WELL COMPANY	
711 SUPERIOR ST. ANTIGO, WIS. 54409		PH. (715) 627-4344	
SCALE: 1" = 20'	REVISIONS	BY	DATE
DATE: 7/18/93	Lots 22 & 23, Bl. 6,		
DR'N: ms	CKD: wit	City of Antigo	
TITLE: Bob Noskowiak		NO: 125-378	

LOTS 22 AND 23 OF BLOCK 6 OF THE VILLAGE (NOW CITY) OF ANTIGO, LANGLADE COUNTY, WISCONSIN.



NOTE: GARAGE NORTH OF PARCEL HAS NO EAVES, EAVES ON GARAGE SOUTH OF PARCEL EXTEND TO WITHIN 0.3' OF PROPERTY LINE

LOTS 22 & 23 AREA = 11654.3 SQ. FT.



- LEGEND**
- 1" x 30" IRON PIPE WITH PLUG SET (SEE SKETCH BELOW)
 - 1 1/4" IRON PIPE FOUND
 - ⊙ 1 1/4" IRON PIPE FOUND, REPLACED WITH 1" x 30" IRON PIPE WITH PLUG (SEE SKETCH BELOW)

RLS
1342

"PERMAMARK" PLUGS IN PIPES

Surveyor's Certificate

I, Wesley J. Tradewell, authorized by Robert Noskowiak, hereby certify that the above described parcel was surveyed under my direction and that the survey is correct to the best of my knowledge and belief.

Wesley J. Tradewell
Wesley J. Tradewell, Registered Land Surveyor
Wisconsin Registration Number 1342



RECORD # 30307 (EXTRA) 177
LANGLADE COUNTY SURVEYORS OFFICE
DATE FILED: _____ BY: _____

T-W		THE TRADE-WELL COMPANY	
711 SUPERIOR ST. ANTIGO, WIS. 54409		PH. (715) 627-4344	
SCALE	1"=20'	REVISIONS	BY DATE
DATE	7/18/78	Lots 22 & 23, Bl. 6,	
DRN.	MS	CHKD.	WJL
AP'VD.		City of Antigo	
TITLE	Bow Noskowiak		NO. 125-578