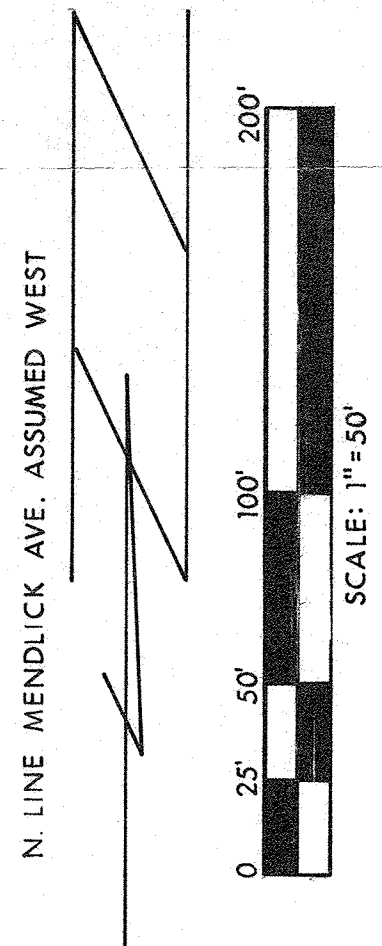
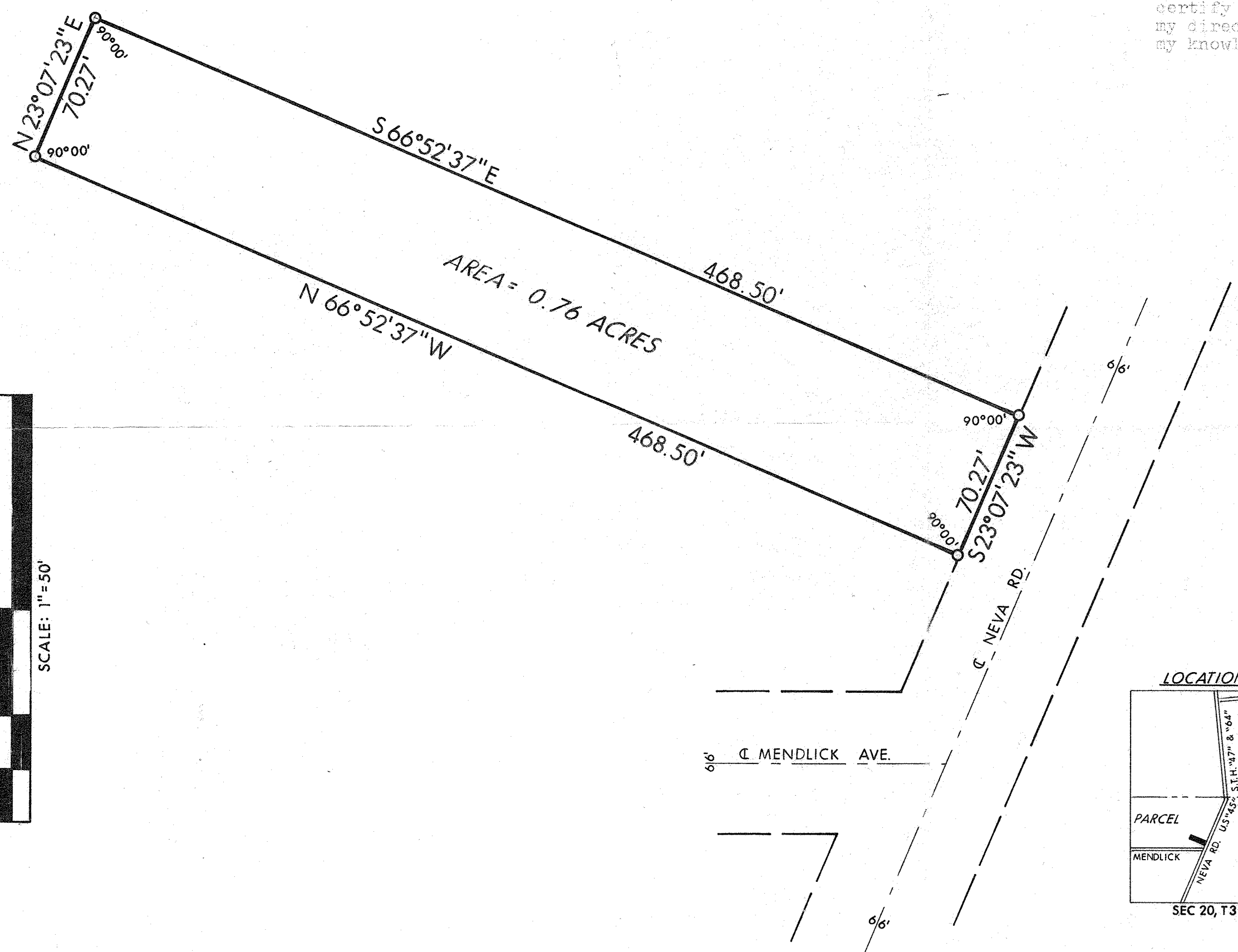
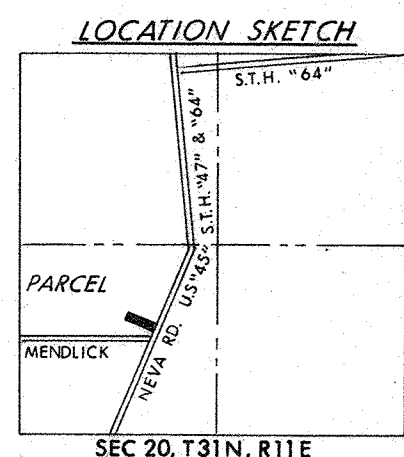


LOT 18, BLOCK 1, OF DASKAM'S SECOND ADDITION TO THE CITY OF ANTIGO, WISCONSIN, ACCORDING TO THE RECORDED PLAT THEREOF, EXCEPT THE WEST 50.00 FEET OF SAID LOT.

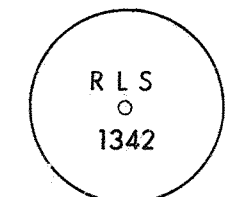
I, Wesley J. Tradewell, authorized by Tim Fermanich, hereby certify that the above described parcel was surveyed under my direction and that the survey is correct to the best of my knowledge and belief.



N. LINE MENDLICK AVE. ASSUMED WEST



LEGEND
 ○ 1" x 30" IRON PIPE WITH PLUG, SET (SEE SKETCH BELOW)



"PERMAMARK" PLUGS

RECORD # 30308

176

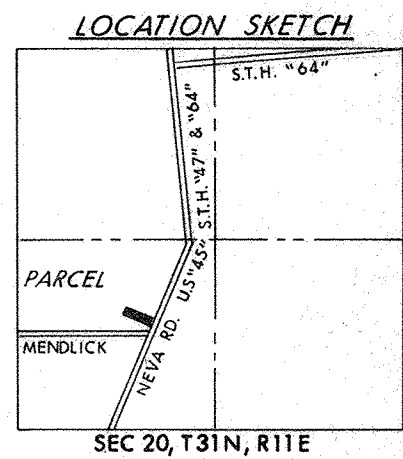
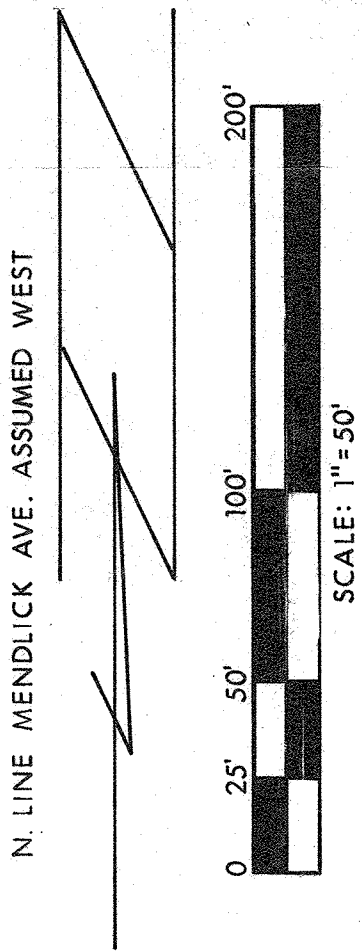
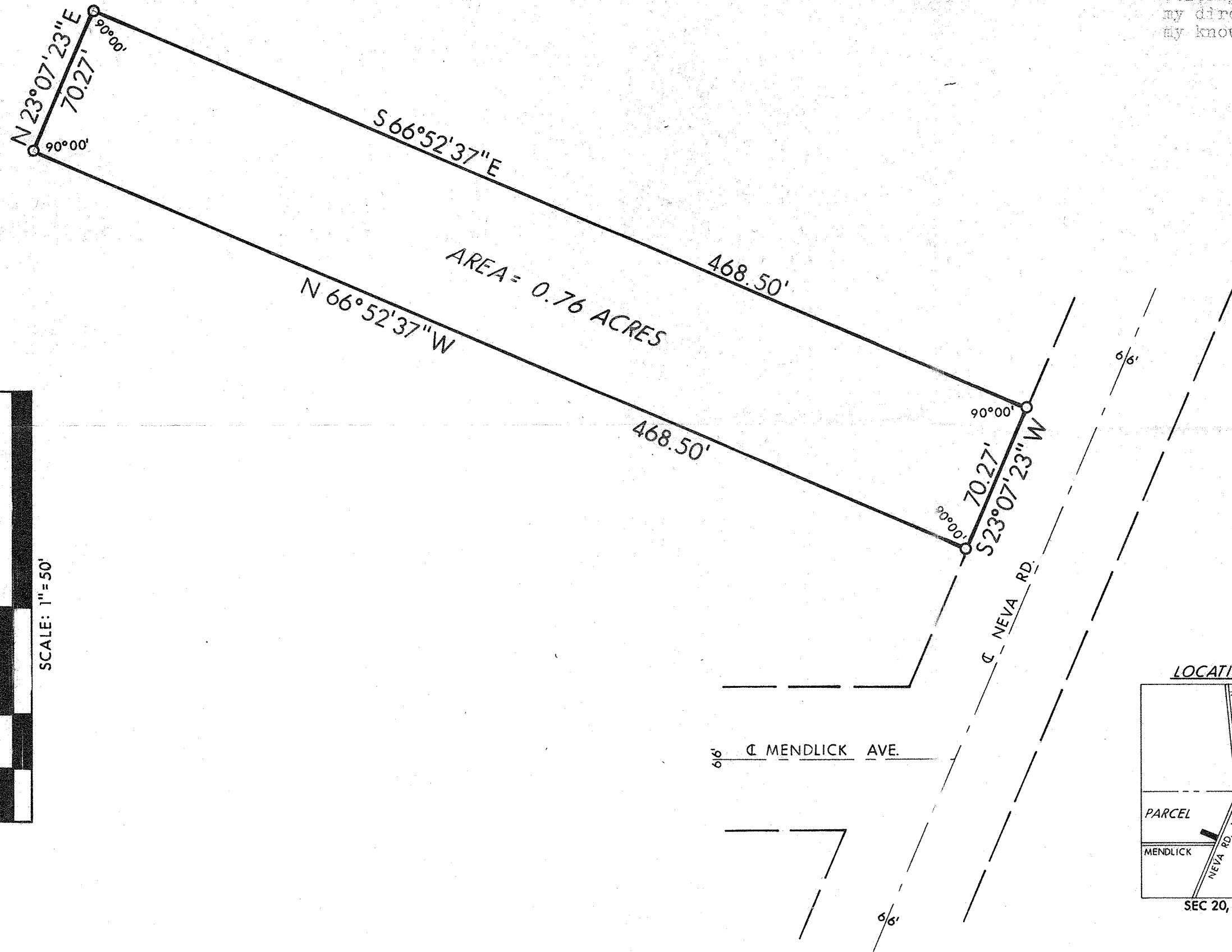

LANGLADE COUNTY SURVEYORS OFFICE

DATE FILED: 6/7/92 BY: DT.

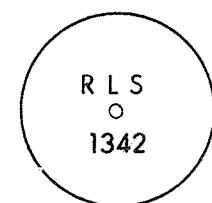
T-W		THE TRADE-WELL COMPANY	
711 SUPERIOR ST., ANTIGO, WIS. 54409		PH. (715) 627-4344	
SCALE	1" = 50'	REVISIONS	BY DATE
DATE	6/20/78	Lot 18, Block 1, Daskam's	
ORIN	MS	CRD	WJT
AP'VD		Second Addition	
TITLE		NO	117-578

LOT 18, BLOCK 1, OF DASKAM'S SECOND ADDITION TO THE CITY OF ANTIGO, WISCONSIN, ACCORDING TO THE RECORDED PLAT THEREOF, EXCEPT THE WEST 50.00 FEET OF SAID LOT.

I, Wesley J. Tradewell, authorized by Jim Fermanich, hereby certify that the above described parcel was surveyed under my direction and that the survey is correct to the best of my knowledge and belief.



LEGEND
 ○ 1" x 30" IRON PIPE WITH PLUG, SET (SEE SKETCH BELOW)



"PERMAMARK" PLUGS

RECORD # 30308 (EXTRA)
 LANGLADE COUNTY SURVEYORS OFFICE
 DATE FILED: _____ BY: _____

176

T-W		THE TRADE-WELL COMPANY	
711 SUPERIOR ST. ANTIGO, WIS. 54409		PH. (715) 827-4344	
SCALE: 1"=50'	REVISIONS	BY	DATE
DATE: 6/20/73	Lot 18, Block 1, Daskam's Second Addition		
DR: MS	CKD: wit		
AP'VD:			
TITLE	NO.		117-878