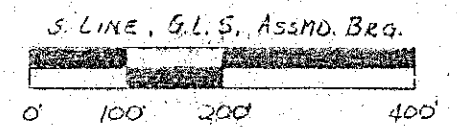
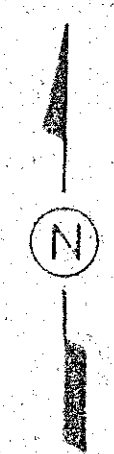


# MAP OF SURVEY

FOR: HARRIET SUMERWELL


PART OF GOVT LOT 1 & GOVT LOTS 4 & 5, SECT. 3, T34N. R10E  
TOWN OF ECHO, LANGLADE COUNTY, WISCONSIN



SCALE: 1"=200'

**LEGEND:**

- 1 1/4" x 30" IRON PIPE, SET,  
MIN. WT. 14.3#/L.F.
- ⊗ 3" ALUMINUM MONUMENT, SET
- ⊕ 1/2" GALVANIZED CAP MONUMENT,  
FOUND IN PLACE



William F. Kelly  
10-15-85

|   |                       |
|---|-----------------------|
| BUILDERS SERVICE ENGINEERING DIVISION   |                       |
| SURVEY MAP                              |                       |
| FOR: HARRIET SUMERWELL                  |                       |
| GOVT LOTS 1, 4 & 5, SECT. 3, T34N. R10E |                       |
| DRAWN BY: LISA MEYER                    | CH. W.F. KELLY        |
| SCALE 1"=200'                           | DATE OCTOBER 15, 1985 |
| SHEET 1 OF 1                            | DWG. NO: 149B         |

RECORD # 30391  
LANGLADE COUNTY SURVEYORS OFFICE  
DATE FILED: 6/9/93 BY: DT.

