

MAP OF SURVEY


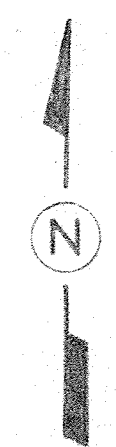
FOR: WI TIMBER AND LAND COMPANY

PART OF THE NW 1/4, SECTION 9, T31N, R12E
TOWN OF POLAR, LANGLADE COUNTY, WI

LEGEND:

- 1" x 30" IRON PIPE, SET, MIN. WT. 1.13" / L.F.
- ▲ NAIL FOUND IN PLACE
- NAIL SET OVER EXISTING R.R. SPIKE
- REBAR, FOUND IN PLACE, 2' EAST OF EXIST. E
- R.R. SPIKE, SET
- ⊕ 3" ALUM. MON., SET
- ⊕ 3" ALUM. MON., SET TO REPLACE EXIST. 1/2" IRON PIPE

NOTE: LOCATION OF HWY. 5 & R/W AS PER CO. HWY. CONSTRUCTION PLANS.



SCALE: 1"=400'


A parcel of land located in the NW 1/4, Sect. 9, T31N, R12E, Town of Polar, Langlade County, Wisconsin, described as follows:

Commencing at the NW corner of said Sect. 9; thence S89°00'43"W, 80.03 feet to the point of beginning;

Thence S89°00'43"W, 2540.57 feet; thence S02°45'18"W, 1986.87 feet; thence N89°23'23"W, 2546.74 feet; thence N02°36'13"W, 670.64 feet; thence N89°23'23"W, 10.00 feet; thence N02°36'13"W, 1341.35 feet to the p.o.b.

Said parcel contains 117.21 acres.

Said parcel is also known as:
The NW 1/4 NW 1/4; NE 1/4 NW 1/4; NW 1/4 SW 1/4 NW 1/4; and NW 1/4 SE 1/4 NW 1/4, Sect. 9, T31N, R12E.



William F. Kelly
4-19-88

RECORD # 30410
LANGLAD COUNTY SURVEYORS OFFICE
DATE FILED: 6/9/93 BY: DT.

BUILDERS SERVICE ENGINEERING DIVISION	
SURVEY MAP	
FOR:	
WI TIMBER AND LAND COMPANY	
DRAWN BY: LISA REYNOLDS	
SCALE 1"=400'	DATE APRIL 12, 1988
SHEET 1 OF 1	DWG. NO: 1930