

E. 1/4 CORNER, N. LINE, SECT. 28

S89°44'11"W
1330.45'

N. LINE CORNER, SECT. 28

E. 1/4 CORNER, 1/4 LINE, SECT. 28

N82°33'14"W
1335.82'

E. 1/4 CORNER, SECT. 28

A parcel of land located in the SE 1/4 SE 1/4, Sect. 28, T34N, R12E, described as follows:
Commencing at the SE corner of said Sect. 28; thence N00°43'20"E, 670.80 feet to the point of beginning;
Thence N00°43'20"E, 337.42 feet; thence N87°12'09"W, 1337.93 feet; thence S01°05'34"W, 330.83 feet; thence S86°55'27"E, 1340.32 feet to the point of beginning.
Said parcel contains 10.27 acres.

SE 1/4 CORNER, SECT. 28

N87°28'55"W
1335.96'

N. S. 1/4 CORNER, E. LINE, SECT. 28

N87°12'09"W
1337.93'

10.27 ACRES

GARAGE
MOBILE HOME
SEPTIC VENT

1340.32
S86°55'27"E

1341.69'

WOOD STAKE USED AS S. 1/4 CORNER, SECT. 28

5134.5'


S86°22'31"E

E. 1/4 CORNER, S. LINE, SECT. 28

12690'

1345.00'

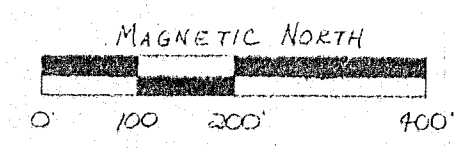
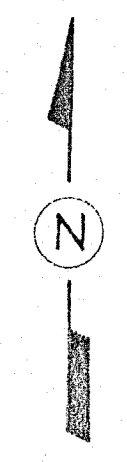
SE CORNER, SECT. 28



William F. Kelly
6-13-86

MAP OF SURVEY - LARRY BROGAN

LOCATED IN THE SE 1/4 SE 1/4, SECT. 28, T34N, R12E
TOWN OF AINSWORTH, LANGLADE COUNTY, WI



SCALE: 1" = 200'

LEGEND:

- 1 1/2" IRON PIPE, FOUND IN PLACE
- 1 1/2" x 30" IRON PIPE, SET, MIN. WT 1.13"/LF.
- ⊙ 1 1/2" BRASS CAP MONUMENT, FOUND IN PLACE
- ⊙ 4" BRASS CAP MONUMENT, FOUND IN PLACE

MWF 10/13/86

RECORD # 30506
LANGLADE COUNTY SURVEYORS OFFICE
DATE FILED: 4/2/99 BY: D. TRUSTY

BUILDERS SERVICE ENGINEERING DIVISION	
SURVEY MAP	
FOR	
LARRY BROGAN	
DRAWN BY: LISA REYNOLDS	
SCALE 1" = 200'	DATE JUNE 11, 1986
SHEET 1 OF 1	DWG. NO: 1652