

FRACTIONAL
SW-NW

SE-NW

FRACTIONAL
NW-SW

NE-SW


WEST 1/4 CORNER OF SECTION
7, T.32 N., R.11 E., 2" BRASS-
CAPPED IRON PIPE RECOVERED.

NORTH 1/4 CORNER OF SECTION
7, T.32 N., R.11 E., 1" IRON
PIPE RECOVERED.

CENTER 1/4 CORNER OF SECTION
7, T.32 N., R.11 E., MAG NAIL SET.


EAST 1/4 CORNER OF SECTION
7, T.32 N., R.11 E., GEAR HEAD
SPIKE RECOVERED.

SOUTH 1/4 CORNER OF SECTION
7, T.32 N., R.11 E., P.K. NAIL
RECOVERED.




LEGEND AND NOTES

- x — DENOTES EXISTING FENCE.
- ⊙ DENOTES MAG NAIL SET.
- DENOTES 1" (O.D.) x 18" IRON PIPE SET,
MIN. WEIGHT = 1.13 LBS./LINEAL FOOT.
- RECORDED AS BEARINGS OR DISTANCES ARE
SHOWN IN () WHEN DIFFERENT.
- PRIOR TO CONSTRUCTION, PLEASE VERIFY
CURRENT SETBACK RESTRICTIONS.
- DISTANCES FROM EAST-WEST 1/4 SECTION LINE
TO FENCE ARE SHOWN ON THE SIDE THAT
THE FENCE IS LOCATED.



I, WAYNE R. REUTER, LAND SURVEYOR, WISCONSIN REGISTRATION NO. S-2263, DO
HEREBY CERTIFY THAT I HAVE SURVEYED THE LANDS SHOWN HEREON, AND THAT THE
SAID SURVEY IS ACCURATE AND TRUE TO THE BEST OF MY KNOWLEDGE AND BELIEF;
THAT THE MAP AS SHOWN HEREON IS A TRUE AND CORRECT REPRESENTATION OF THE
SAID SURVEY, AND THAT I HAVE COMPLIED WITH THE APPLICABLE REQUIREMENTS OF
SECTION A-E 7.01 OF THE WISCONSIN ADMINISTRATIVE CODE.

DATED THIS 13th DAY OF July, 2012
Wayne R. Reuter
WAYNE R. REUTER, SURVEYOR
SURVEYED THIS 13th DAY OF JULY, 2012, BY NORDIN & ASSOCIATES, INC.



RECORD # 30591
LANGLADE COUNTY SURVEYORS OFFICE
DATE FILED: 3/18/13 BY: D. TLUSTY

NORDIN & ASSOC., INC.
PROFESSIONAL LAND SURVEYORS
N5841 STATE HWY. "47-55" SHAWANO, WI 54166
(715) 526-3638 FAX (715) 524-9922
**MAP OF PART OF SECTION 7, T.32 N.,
R.11 E., TOWN OF NEVA, LANGLEAD
COUNTY, WISCONSIN.**

DRAWN BY	CLIFF	SCALE	1" = 100'	CLIENT	MAIERHOFER
DATE	07/13/2012	REVISED		NOTES NO.	14734