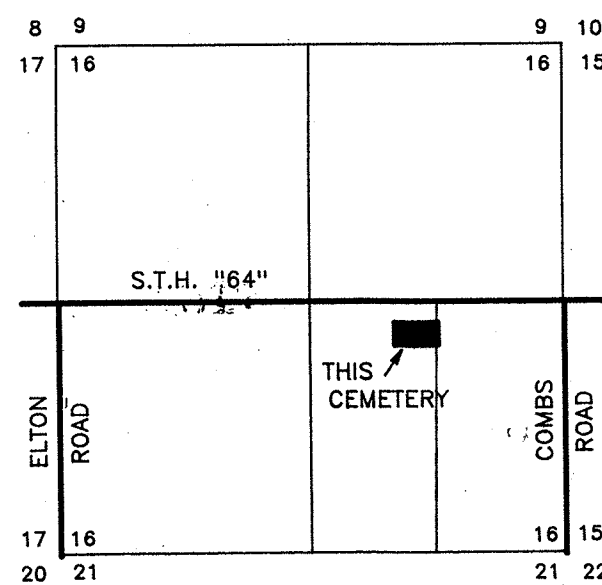


# TOWN OF EVERGREEN

## CHURCH ON THE HILL CEMETERY

Part of the Northwest Quarter of the Southeast Quarter of Section 16, Township 31 North, Range 13 East,  
Town of Evergreen, Langlade County, Wisconsin.

LOCATION SKETCH  
SECTION 16, T. 31 N., R. 13 E.,  
SCALE: 1" = 2000'



STATE OF WISCONSIN )  
COUNTY OF LANGLADE )  
PERSONALLY CAME BEFORE ME THE ABOVE NAMED  
THOMAS R. ARNOTT, TO ME BE KNOWN TO BE THE  
PERSON WHO EXECUTED THE FOREGOING CERTIFICATE.

MY COMMISSION EXPIRES: 7/27/97


Mary J. Maul  
NOTARY PUBLIC, STATE OF WISCONSIN

### SURVEYORS CERTIFICATE

I, THOMAS R. ARNOTT, REGISTERED LAND SURVEYOR, DO HEREBY CERTIFY THAT, BY THE DIRECTION OF THE TOWNSHIP OF EVERGREEN, OWNER, I HAVE SURVEYED AND MAPPED "CHURCH ON THE HILL CEMETERY", LOCATED IN THE NORTHWEST QUARTER OF THE SOUTHEAST QUARTER OF SECTION 16, T. 31 N., R. 13 E., TOWN OF EVERGREEN, LANGLADE COUNTY, WI., DESCRIBED AS FOLLOWS: PARCEL 1 OF CERTIFIED SURVEY MAP #309633, RECORDED IN VOL. 8, ON PAGE 11, LANGLADE COUNTY RECORDS.

I FURTHER CERTIFY THAT: I HAVE COMPLIED WITH THE PROVISIONS OF CHAPTER 157.07 OF THE WISCONSIN STATUTES; THAT THIS MAP IS A TRUE AND CORRECT REPRESENTATION OF SAID CEMETERY SURVEY, AND THAT THIS SURVEY IS CORRECT TO THE BEST OF MY KNOWLEDGE AND BELIEF.

JULY 6, 1994 Thomas R. Arnot  
THOMAS R. ARNOTT S-887



SCALE: 1" = 20'  
0 10' 20' 40'

East 1/4 corner,  
Sec. 16-31-13

TRANSFER FEE  
RECORDING FEE  
GRANTOR  
GRANTEE  
TRACT  
MICRO

RECORDED BY DEPT. 3  
JUL 21 AM 8 38

310171

LANGLADE COUNTY, WI  
RECEIVED FOR RECORD

EXISTING CATHOLIC CEMETERY  
N 86°15'59" E 380.87'

CEDARS

WOODED

WOODED

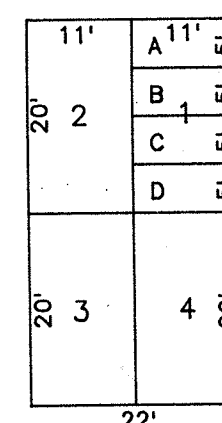
WOODED

ROCK OUTCROP

S 86°15'59" W 380.95'

UNPLATTED

### TYPICAL BLOCK



### NOTES:

- A TYPICAL BLOCK IS 22' X 40'
- A TYPICAL BLOCK CONTAINS 4 LOTS NUMBERED 1 THRU 4
- A TYPICAL LOT IS 20' X 11'
- A TYPICAL LOT CONTAINS 4 GRAVES LETTERED A THRU D
- GRAVES MEASURE 5' X 11'
- BLOCKS 10 & 16 CONTAIN INDIVIDUAL GRAVES NUMBERED 1 THRU 26

### LEGEND

- Iron pipe set
- Iron pipe found
- ▲ RR spike found, replaced with 3/4" re-bar
- County monument found.
- Boundary of parcel surveyed.

Assumed bearings referenced to section lines shown.

### OWNERS CERTIFICATE

THIS IS TO CERTIFY THAT THE TOWN OF EVERGREEN, OWNER OF THE LAND SHOWN ON THIS PLAT, HAS ORDERED SAID LAND TO BE SUBDIVIDED AND MAPPED AS SHOWN. IN TESTIMONY WHEREOF, THE SAID TOWN OF EVERGREEN HAS CAUSED THIS DOCUMENT TO BE SIGNED BY ITS CHAIRMAN AND CLERK.

Emery Farrand Marcella Popelka  
CHAIRMAN, TOWN OF EVERGREEN CLERK, TOWN OF EVERGREEN

WITNESS

Marcella Popelka Thomas M. Mursch  
MARCELLA POPELKA WITNESS  
CLERK, TOWN OF EVERGREEN

STATE OF WISCONSIN )  
COUNTY OF LANGLADE )  
PERSONALLY CAME BEFORE ME THIS 6th DAY OF July, 1994  
THE ABOVE NAMED EMERY FARRAND AND MARCELLA POPELKA, TO ME BE KNOWN  
TO BE THE PERSONS WHO EXECUTED THE ABOVE CERTIFICATE AND  
ACKNOWLEDGE THE SAME.

MY COMMISSION EXPIRES 7/27/97

Mary J. Maul  
NOTARY PUBLIC, STATE OF WISCONSIN

### TOWN BOARD RESOLUTION OF APPROVAL

RESOLVED: THAT THE CHURCH ON THE HILL CEMETERY, TOWN OF EVERGREEN, OWNER, IS HEREBY APPROVED BY THE EVERGREEN TOWN BOARD, THIS 6th DAY OF July, 1994.

Emery Farrand  
EMERY FARRAND, CHAIRMAN, TOWN OF EVERGREEN

I, MARCELLA POPELKA, CLERK OF THE TOWN OF EVERGREEN, LANGLADE COUNTY, WISCONSIN, DO HEREBY CERTIFY THAT THE FOREGOING IS A COPY OF A RESOLUTION ADOPTED BY THE EVERGREEN TOWN BOARD THIS 6th DAY OF July, 1994.

Marcella Popelka  
MARCELLA POPELKA, CLERK, TOWN OF EVERGREEN

### COUNTY BOARD RESOLUTION OF APPROVAL

WHEREAS, BE IT RESOLVED, BY THE COUNTY BOARD OF LANGLADE COUNTY, WISCONSIN, THAT THE PLAT KNOWN AS CHURCH ON THE HILL CEMETERY, IN THE NW 1/4 SE 1/4 OF SECTION 16, T31N, R13E, TOWN OF EVERGREEN, LANGLADE COUNTY, WISCONSIN, IS HEREBY APPROVED.

Eugene Kamps  
Joseph W. Barnett

I, NORMAN J. CEJKA, CLERK, LANGLADE COUNTY, WISCONSIN, DO HEREBY CERTIFY THAT THE FOREGOING IS A COPY OF A RESOLUTION ADOPTED BY THE LANGLADE COUNTY BOARD OF SUPERVISORS THIS 12th DAY OF July, 1994.  
Norman J. Cejka  
NORMAN J. CEJKA, LANGLADE COUNTY CLERK

CHURCH ON THE HILL CEMETERY, SHEET 1 OF 1

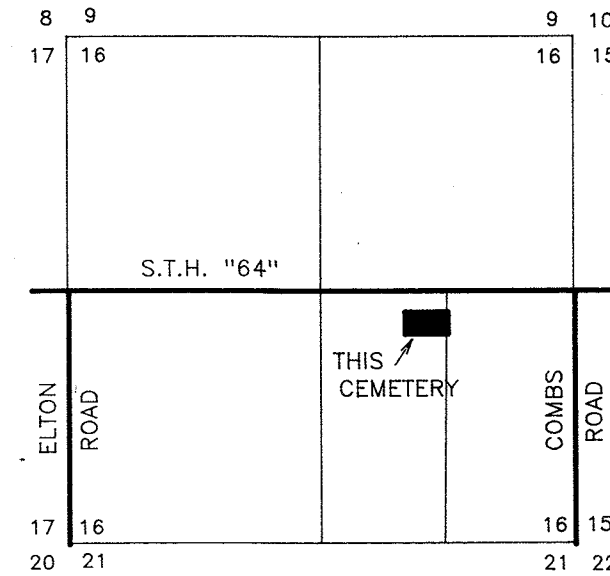
RECORD # 40181  
LANGLADE COUNTY SURVEYORS OFFICE  
DATE FILED: 7/21/94 BY: D.T.

# TOWN OF EVERGREEN CHURCH ON THE HILL CEMETERY

Part of the Northwest Quarter of the Southeast Quarter of Section 16, Township 31 North, Range 13 East,  
Town of Evergreen, Langlade County, Wisconsin.

SCALE: 1" = 20'  
0 10' 20' 40'

LOCATION SKETCH  
SECTION 16, T. 31 N., R. 13 E.,  
SCALE: 1" = 2000'



STATE OF WISCONSIN )  
COUNTY OF LANGLADE ) SS  
PERSONALLY CAME BEFORE ME THE ABOVE NAMED  
THOMAS R. ARNOTT, TO ME BE KNOWN TO BE THE  
PERSON WHO EXECUTED THE FOREGOING CERTIFICATE.

MY COMMISSION EXPIRES: 7/27/97


Mary J. Mauck  
NOTARY PUBLIC, STATE OF WISCONSIN

## SURVEYORS CERTIFICATE

I, THOMAS R. ARNOTT, REGISTERED LAND SURVEYOR, DO HEREBY CERTIFY THAT, BY THE DIRECTION OF THE TOWNSHIP OF EVERGREEN, OWNER, I HAVE SURVEYED AND MAPPED "CHURCH ON THE HILL CEMETERY", LOCATED IN THE NORTHWEST QUARTER OF THE SOUTHEAST QUARTER OF SECTION 16, T. 31 N., R. 13 E., TOWN OF EVERGREEN, LANGLADE COUNTY, WI., DESCRIBED AS FOLLOWS: PARCEL 1 OF CERTIFIED SURVEY MAP #309633, RECORDED IN VOL. 6, ON PAGE 11, LANGLADE COUNTY RECORDS.

I FURTHER CERTIFY THAT: I HAVE COMPLIED WITH THE PROVISIONS OF CHAPTER 157.07 OF THE WISCONSIN STATUTES; THAT THIS MAP IS A TRUE AND CORRECT REPRESENTATION OF SAID CEMETERY SURVEY, AND THAT THIS SURVEY IS CORRECT TO THE BEST OF MY KNOWLEDGE AND BELIEF.

JULY 6, 1994 Thomas R. Arnott  
THOMAS R. ARNOTT S-887



C 1/4 corner,  
Section 16

EXISTING  
TOWN CEMETERY

East 1/4 corner,  
Sec. 16-31-13

SE corner,  
Sec. 16-31-13

EXISTING CATHOLIC CEMETERY

N 86°15'59" E 380.87'

CEDARS

WOODED

WOODED

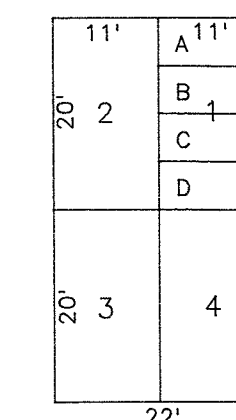
WOODED

WOODED

ROCK OUTCROP

UNPLATTED

## TYPICAL BLOCK



## NOTES:

- A TYPICAL BLOCK IS 22' X 40'
- A TYPICAL BLOCK CONTAINS 4 LOTS NUMBERED 1 THRU 4
- A TYPICAL LOT IS 20' X 11'
- A TYPICAL LOT CONTAINS 4 GRAVES LETTERED A THRU D
- GRAVES MEASURE 5' X 11'
- BLOCKS 10 & 16 CONTAIN INDIVIDUAL GRAVES NUMBERED 1 THRU 26

## LEGEND

- iron pipe set
- iron pipe found
- ▲ RR spike found, replaced with 3/4" re-bar
- County monument found.
- Boundary of parcel surveyed.

Assumed bearings referenced to section lines shown.

## OWNERS CERTIFICATE

THIS IS TO CERTIFY THAT THE TOWN OF EVERGREEN, OWNER OF THE LAND SHOWN ON THIS PLAT, HAS ORDERED SAID LAND TO BE SUBDIVIDED AND MAPPED AS SHOWN. IN TESTIMONY WHEREOF, THE SAID TOWN OF EVERGREEN HAS CAUSED THIS DOCUMENT TO BE SIGNED BY ITS CHAIRMAN AND CLERK.

Emery Farrand  
EMERY FARRAND  
CHAIRMAN, TOWN OF EVERGREEN

WITNESS

Marcella Popelka  
MARCELLA POPELKA  
CLERK, TOWN OF EVERGREEN

WITNESS

STATE OF WISCONSIN )  
COUNTY OF LANGLADE ) SS  
PERSONALLY CAME BEFORE ME THIS 6th DAY OF July, 1994  
THE ABOVE NAMED EMERY FARRAND AND MARCELLA POPELKA, TO ME BE KNOWN  
TO BE THE PERSONS WHO EXECUTED THE ABOVE CERTIFICATE AND  
ACKNOWLEDGE THE SAME.

MY COMMISSION EXPIRES 7/27/97

Mary J. Mauck  
NOTARY PUBLIC, STATE OF WISCONSIN

## TOWN BOARD RESOLUTION OF APPROVAL

RESOLVED: THAT THE CHURCH ON THE HILL CEMETERY, TOWN OF EVERGREEN, OWNER, IS HEREBY APPROVED BY THE EVERGREEN TOWN BOARD, THIS

6th DAY OF July, 1994  
Emery Farrand  
EMERY FARRAND, CHAIRMAN, TOWN OF EVERGREEN

I, MARCELLA POPELKA, CLERK OF THE TOWN OF EVERGREEN, LANGLADE COUNTY, WISCONSIN, DO HEREBY CERTIFY THAT THE FOREGOING IS A COPY OF A RESOLUTION ADOPTED BY THE EVERGREEN TOWN BOARD THIS 6th DAY OF July, 1994.

Marcella Popelka  
MARCELLA POPELKA, CLERK, TOWN OF EVERGREEN

## COUNTY BOARD RESOLUTION OF APPROVAL

WHEREAS, BE IT RESOLVED, BY THE COUNTY BOARD OF LANGLADE COUNTY, WISCONSIN, THAT THE PLAT KNOWN AS CHURCH ON THE HILL CEMETERY, IN THE NW 1/4 SE 1/4 OF SECTION 16, T31N, R13E, TOWN OF EVERGREEN, LANGLADE COUNTY, WISCONSIN, IS HEREBY APPROVED.

Ernest J. Kump

Joseph W. Barnett

I, NORMAN J. CEJKA, CLERK, LANGLADE COUNTY, WISCONSIN, DO HEREBY CERTIFY THAT THE FOREGOING IS A COPY OF A RESOLUTION ADOPTED BY THE LANGLADE COUNTY BOARD OF SUPERVISORS THIS 17th DAY OF July, 1994.

Norman J. Cejka  
NORMAN J. CEJKA, LANGLADE COUNTY CLERK